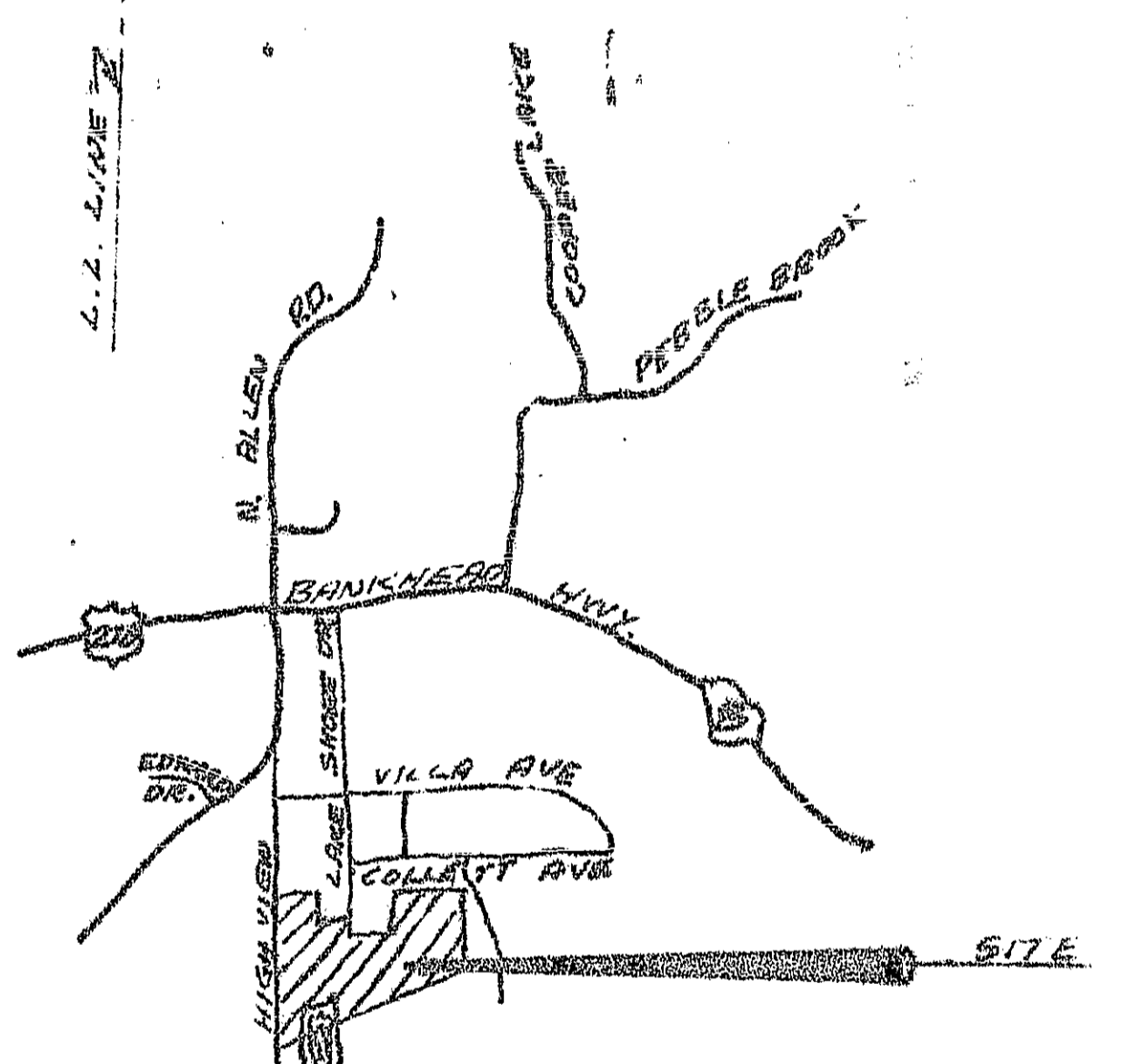



*Filed in office
Feb. 2, 1973
Jno. Lee Terry
Clerk*



LOCATION MAP



THE OWNER OF THE LAND SHOWN ON THIS PLAT AND WHO IN PERSON OR THROUGH A DULY AUTHORIZED AGENT ACKNOWLEDGES THAT THIS PLAT WAS MADE FROM AN ACTUAL SURVEY AND DEDICATES TO THE USE OF THE PUBLIC ALL STREETS, ALLEYS, WATER COURSES, DRAIN EASEMENTS, AND PUBLIC PLACES THEREON SHOWN FOR THE PURPOSES AND CONSIDERATIONS HEREIN EXPRESSED.

THIS PLAT HAS BEEN SUBMITTED TO AND CONSIDERED BY THE BOARD OF COMMISSIONERS OF COBB COUNTY GA AND IS APPROVED SUBJECT TO THE ACCEPTANCE OF ALL DEDICATED PUBLIC SITES, STREETS, AND EASEMENTS, AND TO THE PROTECTIVE COVENANTS SHOWN HEREON.

DATED: THIS DAY OF 1972.
BY: _____

THIS PLAT HAS BEEN SUBMITTED TO AND CONSIDERED BY THE COUNTY ENGINEER AND IS APPROVED SUBJECT TO THE INSTALLATION OF ALL STREETS UTILITIES AND OTHER IMPROVEMENTS IN AN ACCEPTABLE MANNER.


DATED: THIS DAY OF 1972.
BY: _____

I HEREBY CERTIFY THAT THE SUBDIVISION PLAT SHOWN HEREON HAS BEEN FOUND TO COMPLY WITH THE MASTER PLAN AND COBB COUNTY ZONING AND SUBDIVISION REGULATIONS.

DATED: THIS DAY OF 1972.
BY: _____

THIS PLAT HAS BEEN APPROVED FOR INDIVIDUAL SEPTIC TANK SYSTEMS AND INDIVIDUAL SEPTIC TANK PERMITS WILL BE ISSUED ON RECEIPT OF INDIVIDUAL PLOT PLANS SHOWING THE SEPTIC TANK SYSTEM IN A SUITABLE AREA OF THE LOT.

DATED: THIS DAY OF 1972.
BY: _____



IT IS HEREBY CERTIFIED THAT THIS PLAT IS TRUE AND CORRECT AND WAS PREPARED FROM AN ACTUAL SURVEY OF THE PROPERTY MADE UNDER MY SUPERVISION ON THE GROUND.

B. H. COX
GA REG SURV NO 1344

RED BUD SUBDIVISION
UNIT "2"

SUBD. REC. BK. PG. 18TH DIST. 2ND SEC. COBB COUNTY GA.
DATE: 5-26-1972 SCALE: 1"=100'

B. H. COX